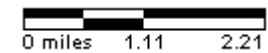

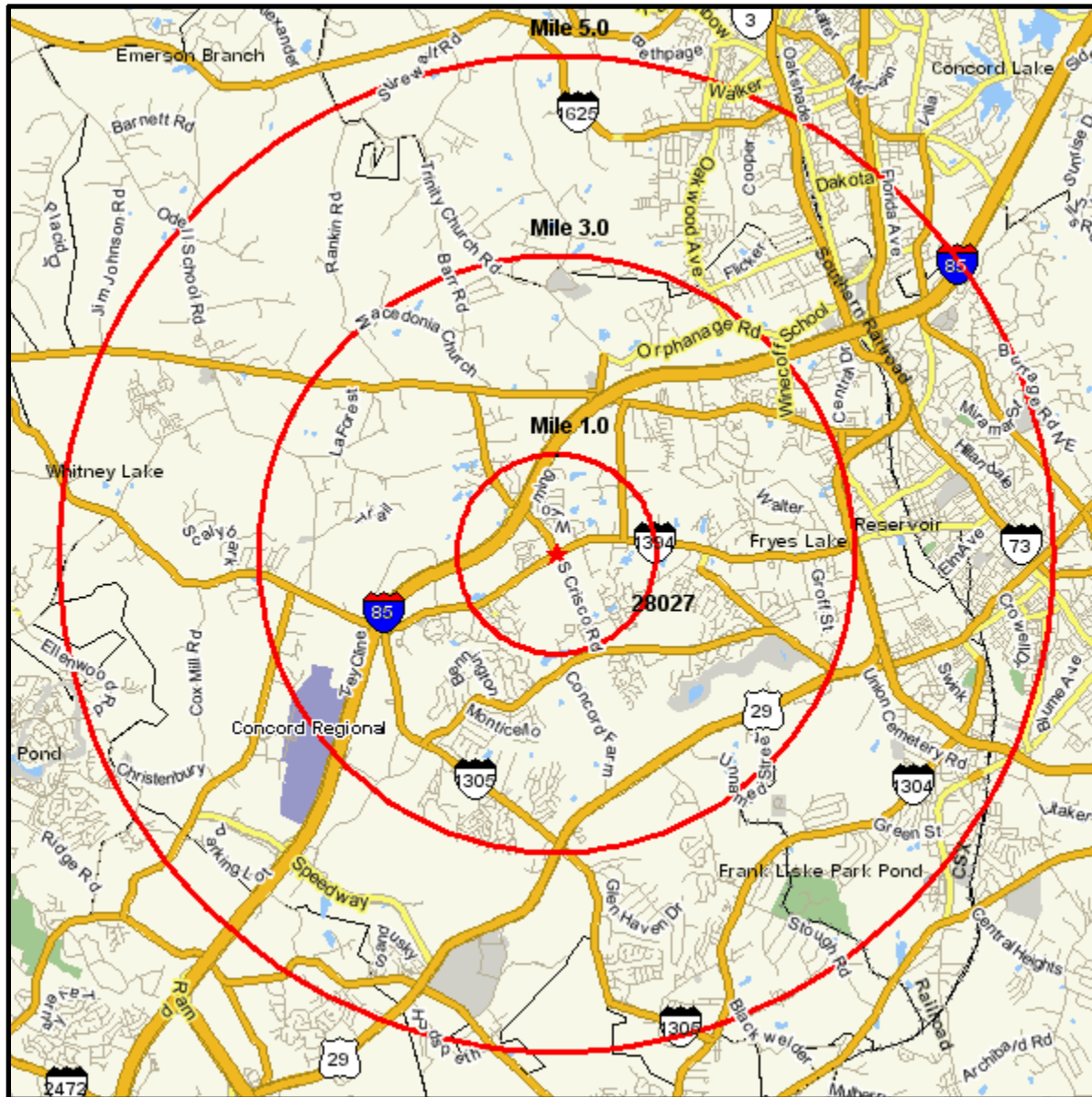


# Area Map

Prepared For: RED Partners  
Project Code: Poplar Crossing

Order #: 966426578  
Site: 01

POPLAR TENT RD AT S CRISCO RD  
CONCORD, NC 28027  
Coord: 35.412500, -80.666100  
Radius - See Appendix for Details



# Area Map

Prepared For: RED Partners  
Project Code: Poplar Crossing

Order #: 966426578  
Site: 01

## Appendix: Area Listing

### Area Name:

Type: Radius 1

#### Radius Definition:

POPLAR TENT RD AT S CRISCO RD	Center Point:	35.412500	-80.666100
CONCORD, NC 28027	Circle/Band:	0.00 -	1.00

### Area Name:

Type: Radius 2

#### Radius Definition:

POPLAR TENT RD AT S CRISCO RD	Center Point:	35.412500	-80.666100
CONCORD, NC 28027	Circle/Band:	0.00 -	3.00

### Area Name:

Type: Radius 3

#### Radius Definition:

POPLAR TENT RD AT S CRISCO RD	Center Point:	35.412500	-80.666100
CONCORD, NC 28027	Circle/Band:	0.00 -	5.00

